



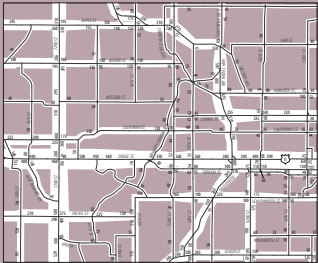
Prepared by the Metropolitan Area Planning Agency  
in cooperation with and support from:

- Iowa Department of Transportation
- Nebraska Department of Roads
- Douglas County, Nebraska
- Pottawattamie County, Iowa
- Sarpy County, Nebraska
- City of Bellevue
- City of Council Bluffs
- City of La Vista
- City of Omaha
- City of Papillion
- U.S. Department of Transportation

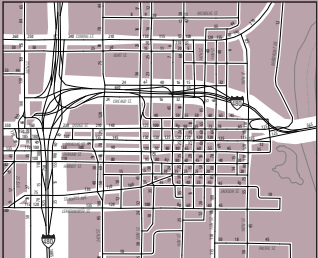
### Inset Maps

Note: Maps are not to scale

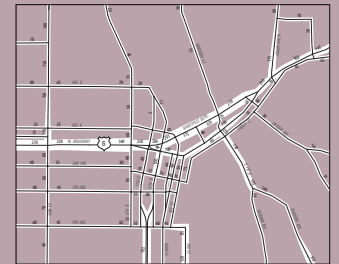
#### Inset 1 - Omaha Midtown



#### Inset 2 - Omaha Central Business District



#### Inset 3 - Council Bluffs Central Business District




# 2010 Traffic Flow Map

Average Annual Weekday Traffic (AAWT) in Hundreds of Vehicles Per Day

December 2011

- Interstate
- U.S. Highway
- State Highway



Traffic volumes shown on this map represent estimates based on raw data provided by contributing jurisdictions. Numbers indicate average annual weekday traffic (AAWT) in hundreds of vehicles per day in both directions.

MAPA is an EDC/CEC member. The preparation of this map was financed in part with funding from United States Department of Transportation (USDOT), administered by the Nebraska Department of Roads (NDOR) and the Iowa Department of Transportation (Iowa DOT). The figures shown on this publication are those of the authors and do not necessarily represent USDOT, NDOR, and Iowa DOT.