



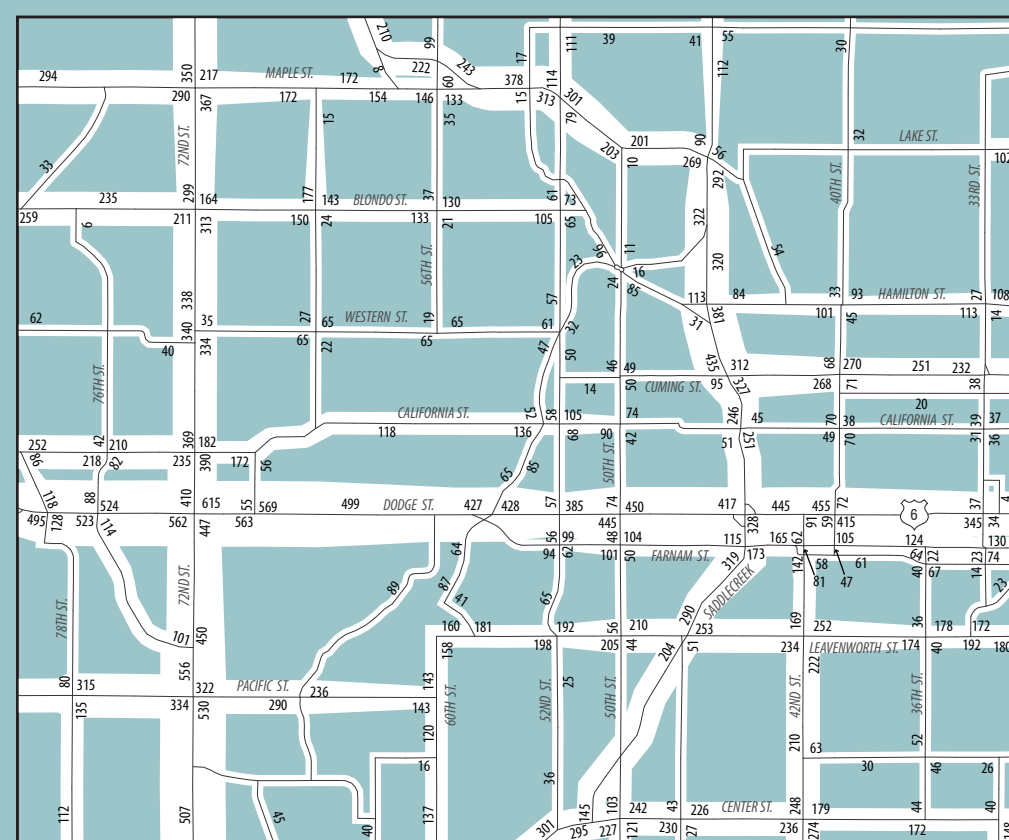
Prepared by the Metropolitan Area Planning Agency in cooperation with and support from:

- Iowa Department of Transportation
- Nebraska Department of Roads
- Douglas County, Nebraska
- Pottawattamie County, Iowa
- Sarpy County, Nebraska
- City of Bellevue
- City of Council Bluffs
- City of La Vista
- City of Omaha
- City of Papillion
- U.S. Department of Transportation

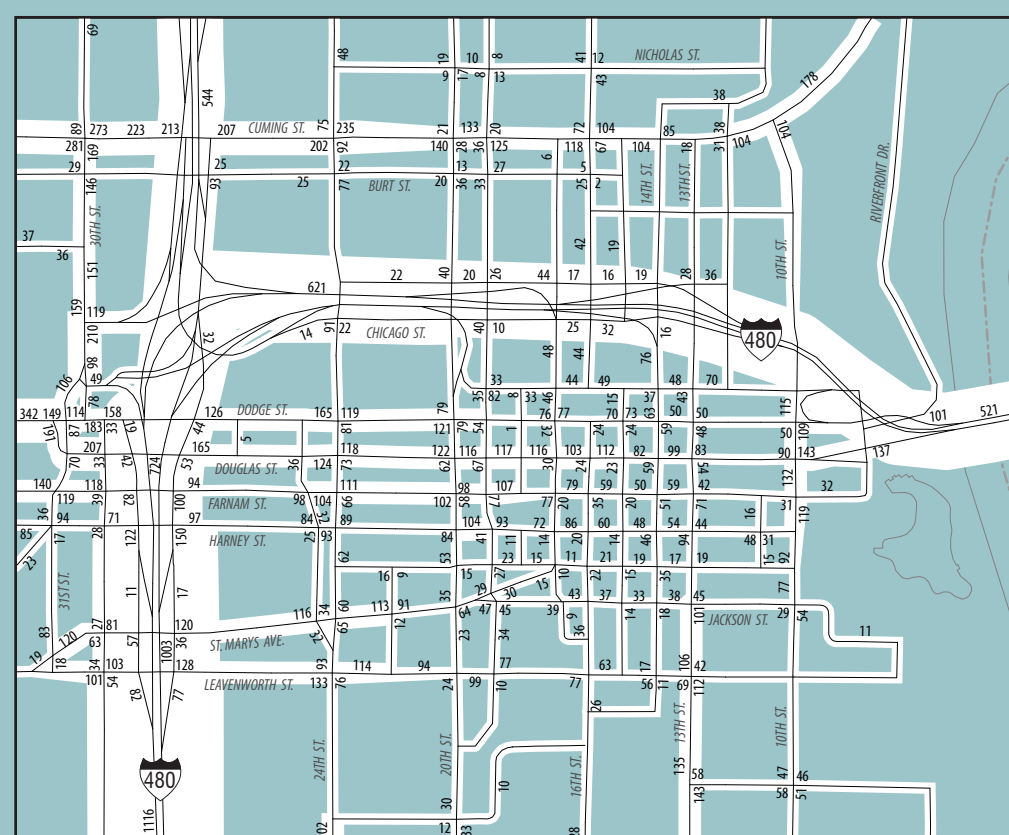
Inset Maps

Note: Maps are not to scale

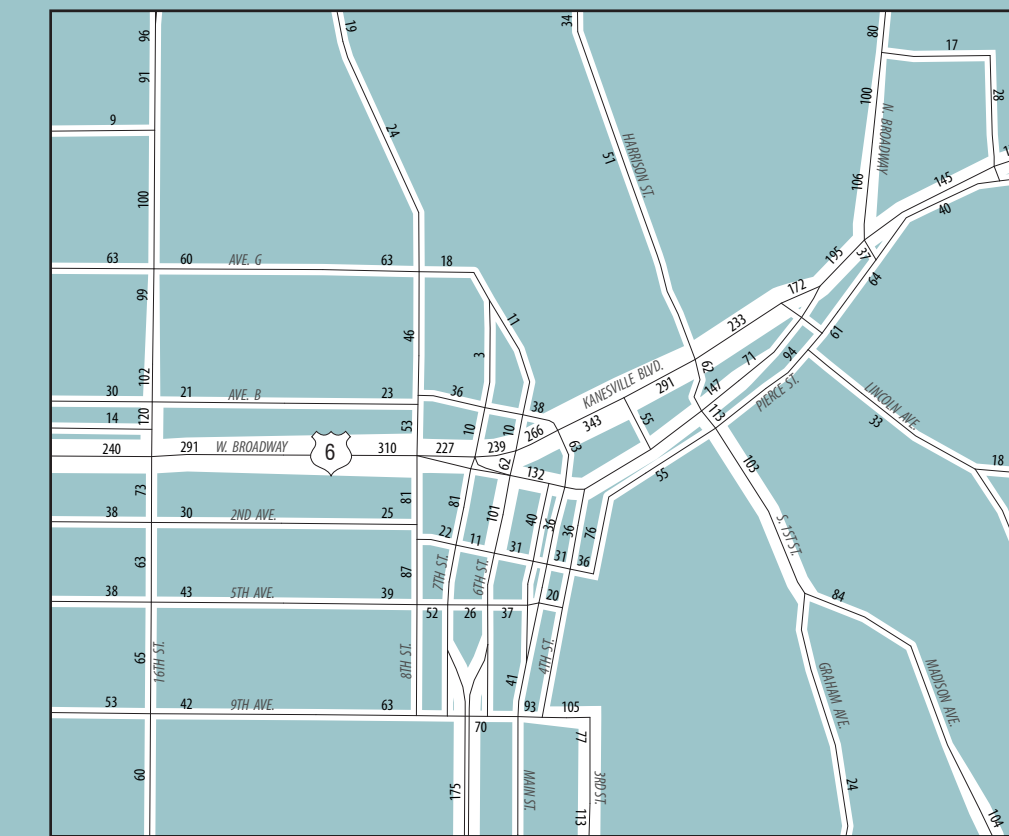
Inset 1 - Omaha Midtown



Inset 2 - Omaha Central Business District



Inset 3 - Council Bluffs Central Business District



2008 Average Daily Traffic Flow

