







West Maple Road (NE-64) Corridor Study

The project will study the West Maple Road corridor from Highway 275 to I-680 for potential future expansion based on traffic, freight and transit needs as well as pedestrian and bike connectivity to include the trail network along West Maple Road according to MAPA's Bike Ped Master Plan for the Lincoln Highway Trail connecting Waterloo and Omaha.

-  **AGENCY:** City of Omaha
-  **TOTAL PROJECT COST:** \$500,000
-  **THE FEDERAL PORTION:** \$400,000
-  **LOCAL MATCH:** \$100,000
-  **PROJECT TYPE:** Planning & Leverage

 **SHARE YOUR INPUT!**
 Check out the survey at:
<https://forms.gle/kAwPMqWQTjk5mxKR8>
 to learn more about this project and provide feedback.

